



Sveučilište u Zagrebu Geodetski fakultet
University of Zagreb Faculty of Geodesy

Zavod za primijenjenu geodeziju, Katedra za upravljanje prostornim informacijama
Institute of Applied Geodesy, Chair of Spatial Information Management
Kačićeva 26; HR-10000 Zagreb, CROATIA
Web: www.upi.geof.hr; Tel.: (+385 1) 46 39 222; Fax: (+385 1) 48 28 081



Development of Multipurpose Land Administration System

1.9.2014.-31.8.2018.

Budget: cca. 920 000 HRK



Previous research

- Projects: <http://www.upi.geof.hr/>
 - **MZOS**: Cadastre, foundation of spatial data infrastructure (0007015) - [bibliography](#)
- PhD: Matijević, Cetl, Tomić, Blagonić, Kuburić, Mađer, Stančić
- mr. sc; dipl. ing; ...



Results

- Knowledge
 - Weaknesses of Registers
 - Content, Redundancy, Modells, Data, Services
- Data:
 - CD
 - Unorganized
 - Different formats
 - ...


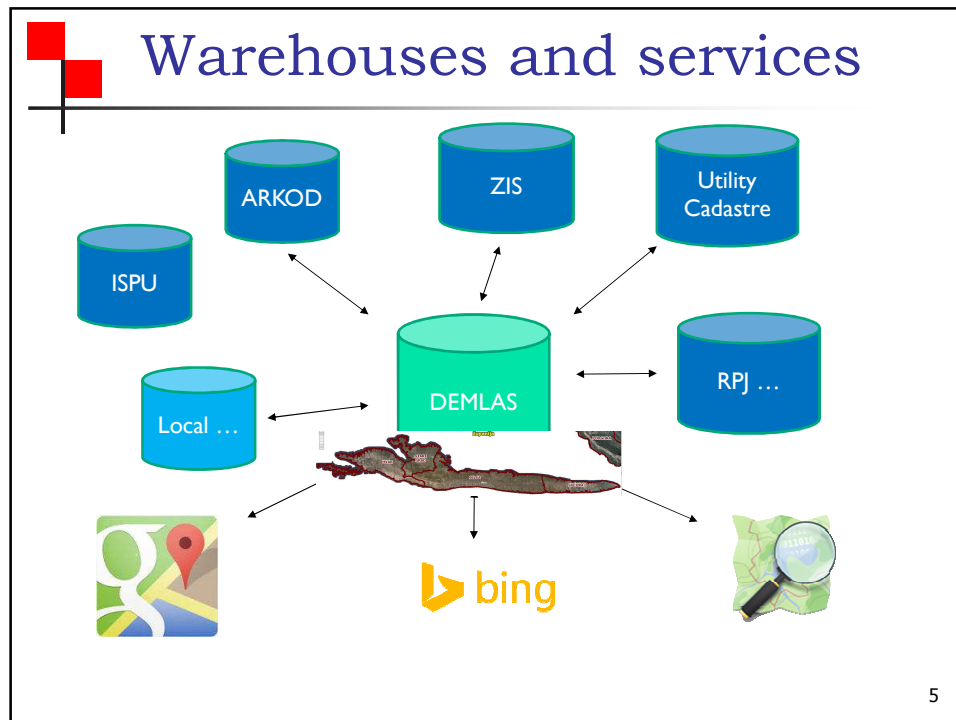
3

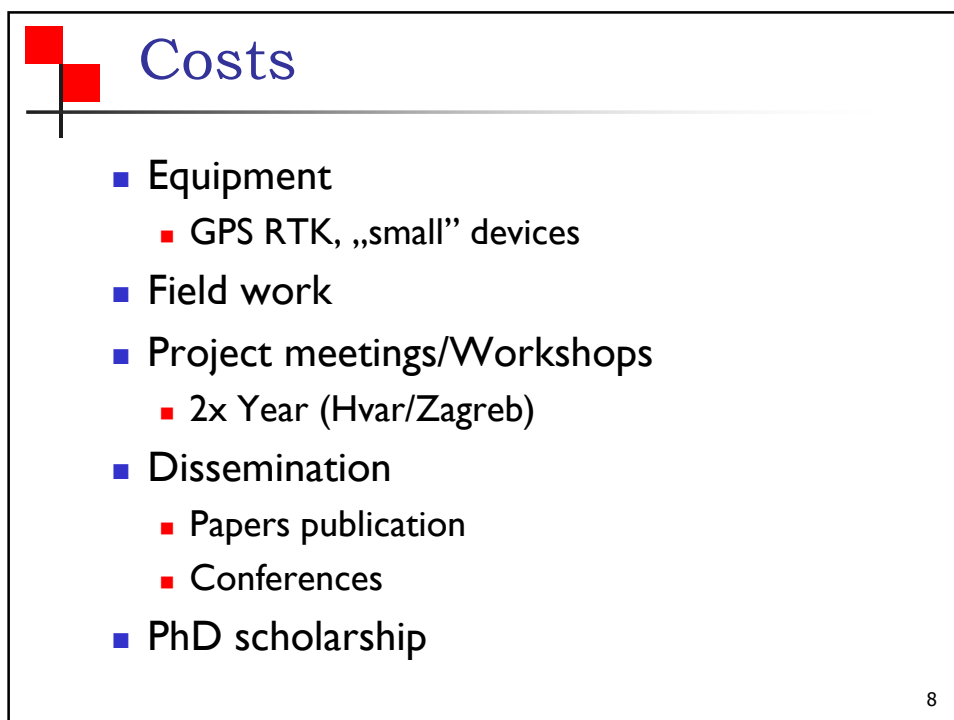
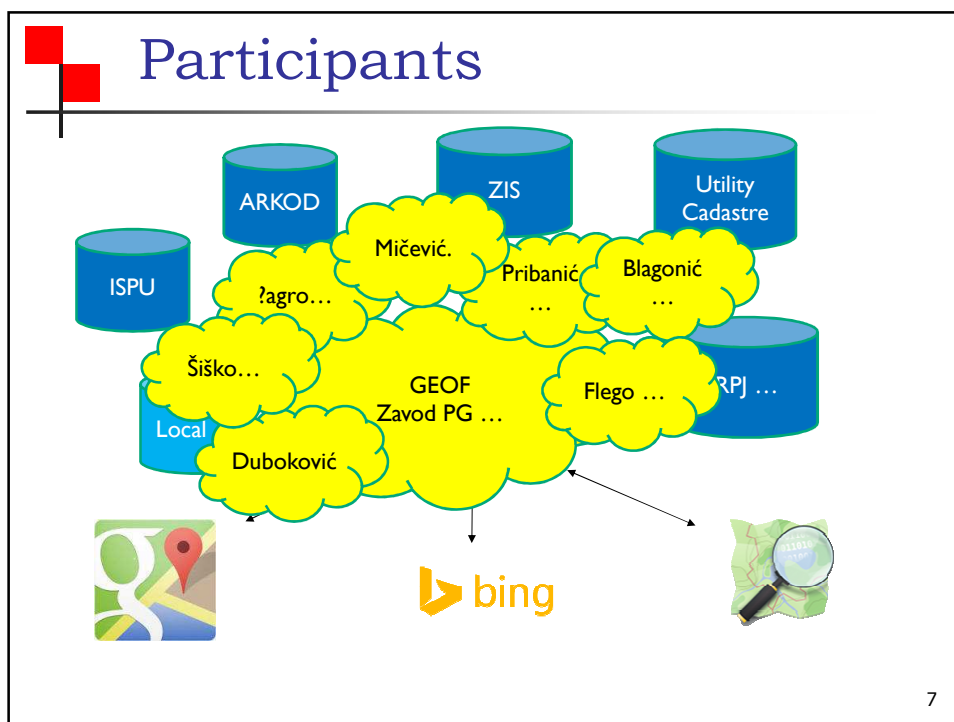


Goal and objectives

- Improve LAS
- Develop DEMLAS Warehouse
- „connect” to other warehouses
- Data acquisition and organization
- Cooperation of producers and users
- Develop new products and services

4







To do

- All team members
 - Research on „own” topics - work plan
 - Cooperation with other team members
- Task Managers (Matijević, Mastelić Ivić, Cetl)
 - Mobilisation, Coordination, Supervision
- Coordinator (Tomić)
 - Administration, Budget plan ...
 - Web site development (Jurakić)
 - „Server” infrastructure (Vranić)

9



Principles

- Common Geodetic Reference Frame
- Without logical relations between features of different themes
- Standardized conceptual models
- Respect of legal and institutional independencies among stakeholders

10